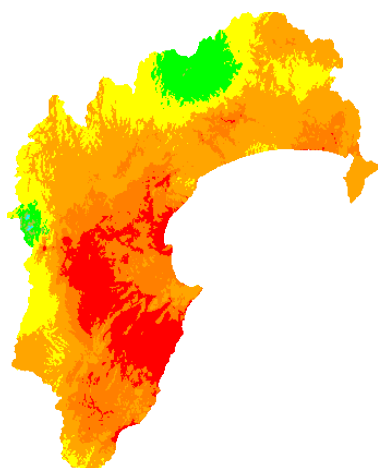
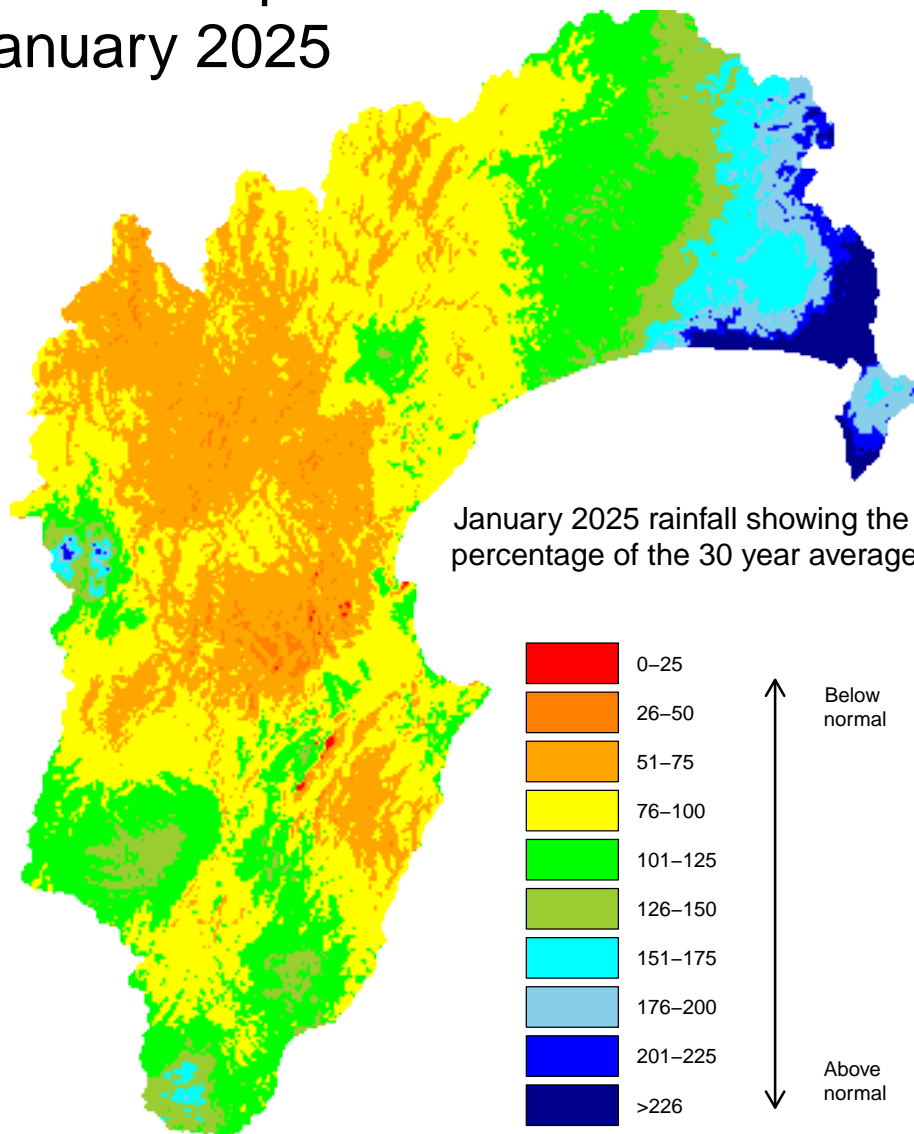
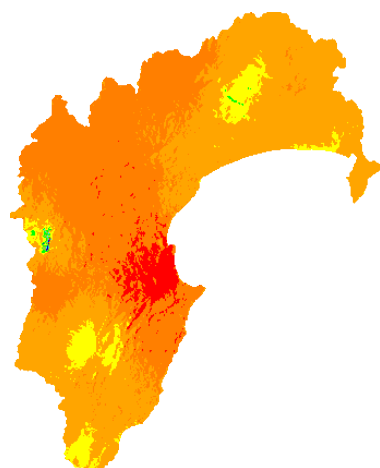


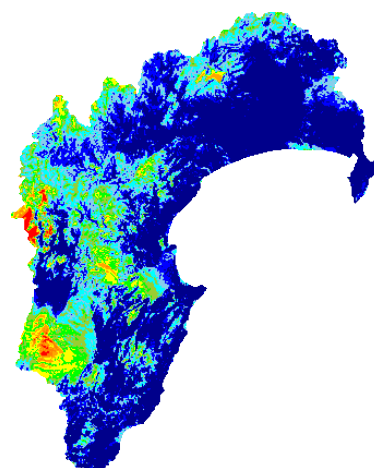
Rainfall Report January 2025



October 2024



November 2024



December 2024

Rainfall Report for January 2025				
Area	Site	Month Total (mm)	Historic (mm)	% Average
Waikaremoana	Terapatiki	67.0	66	102
	Rocky Pad	99.5	137	73
	Nga Tuhoe	93.0	101	92
	Mt Manuoha	176.0	181	97
	Bushy Knoll	101.5	97	105
	Waikaremoana %			
Northern Hawke's Bay	Kopuawhara	162.0	62	261
	Ruakituri	146.6	105	140
	Pukeorapa	366.0	170	215
	Maru Maru	142.5	93	153
	Ardkeen	102.0	82	124
	Wairoa	105.0	85	124
	Cricklewood	79.6	91	87
	Kotemaori	78.6	99	79
Northern Hawke's Bay %				148
Tangoio	Kaiwaka	78.0	82	95
	Te Rangi	116.0	83	140
	Maunganui	68.5	123	56
	Te Pohue	67.2	103	65
	Waihau	74.2	67	111
	Glengarry	59.5	85	70
Tangoio %				90
Kaweka	Ngahere	97.0	165	59
	Otutu	63.5	104	61
	Te Koau	139.5	124	112
	Ngamatea	67.8	50	136
Kaweka %				92
Ruahine	Parks Peak	167.0	202	83
	Glenwood	153.5	130	118
	Moorcock	166.0	142	117
	Ruahine %			
Heretaunga Plains	Crownthorpe	36.2	69	52
	Awanui	39.0	34	115
	Napier CBD	33.5	44	76
	Bridge Pa	41.0	32	128
	Ohiti	25.5	60	42
	Keirunga	34.5	43	80
Heretaunga Plains %				82
Ruataniwha Plains	Tapairu Road	57.5	42	137
	Waipukurau	56.6	55	103
	Shag Rock	39.0	46	85
	Tukipo	63.0	57	111
	Ongaonga	44.2	49	90
	Gwavas	63.4	82	77
Ruataniwha Plains %				100
Southern Hawke's Bay	Mangaorapa	84.5	53	159
	Waipoapoa	78.0	112	70
	Ben Nevis	56.0	53	106
	Wallingford	49.4	44	112
	Maraetotara	48.5	52	93
Southern Hawke's Bay %				108
Hawke's Bay Region				102