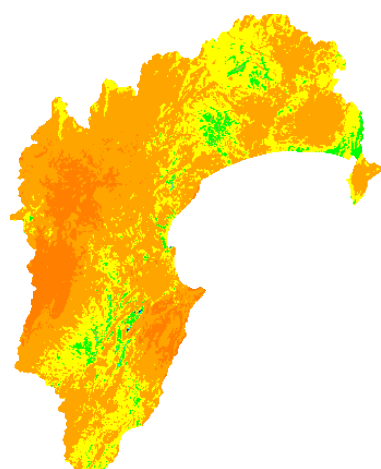
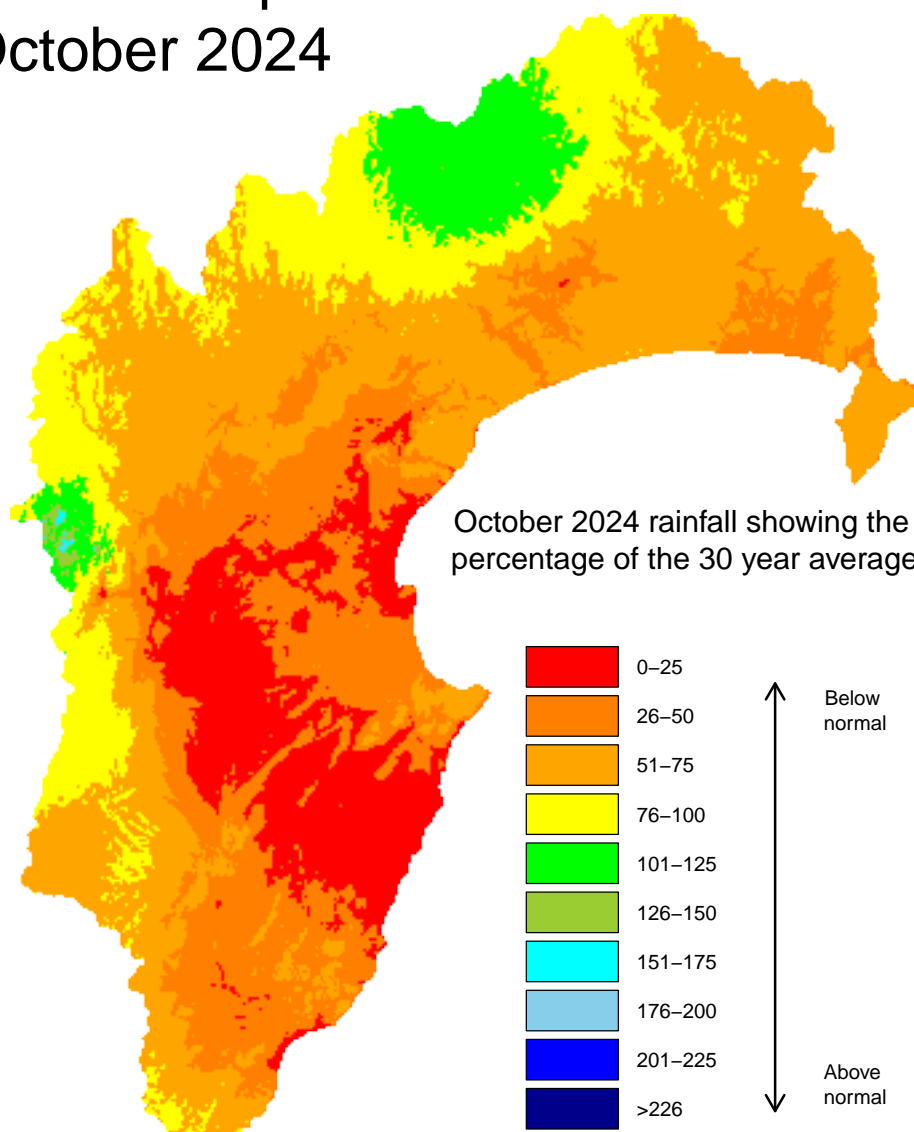
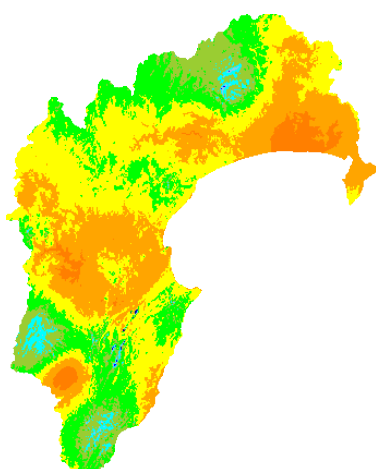


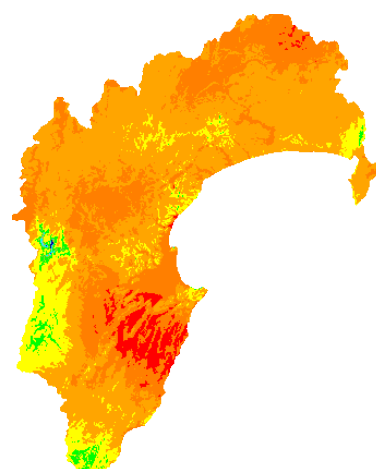
Rainfall Report October 2024



July 2024



August 2024



September 2024

Rainfall Report for October 2024				
Area	Site	Month Total (mm)	Historic (mm)	% Average
Waikaremoana	Terapatiki	46.5	61	76
	Rocky Pad	208.5	176	118
	Nga Tuhoe	73.5	92	80
	Mt Manuoha	282.0	270	104
	Bushy Knoll	78.5	109	72
	Waikaremoana %			
Northern Hawke's Bay	Kopuawhara	47.0	91	52
	Ruakituri	72.0	105	69
	Pukeorapa	81.5	160	51
	Maru Maru	58.5	99	59
	Ardkeen	38.0	82	46
	Wairoa	58.0	86	67
	Cricklewood	38.4	79	49
	Kotemaori	60.8	91	67
Northern Hawke's Bay %				58
Tangoio	Kaiwaka	32.0	65	49
	Te Rangi	61.5	110	56
	Maunganui	49.0	126	39
	Te Pohue	41.8	106	39
	Waihau	27.6	95	29
	Glengarry	13.0	67	19
Tangoio %				38
Kaweka	Ngahere	103.5	189	55
	Otutu	117.5	141	83
	Te Koau	107.0	145	74
	Ngamatea	68.8	57	121
Kaweka %				83
Ruahine	Parks Peak	196.5	216	91
	Glenwood	143.0	178	80
	Moorcock	141.5	211	67
	Ruahine %			
Heretaunga Plains	Crownthorpe	18.2	83	22
	Awanui	7.5	36	21
	Napier CBD	9.5	49	19
	Bridge Pa	18.0	44	41
	Ohiti	14.0	56	25
	Keirunga	11.5	53	22
Heretaunga Plains %				25
Ruataniwha Plains	Tapairu Road	14.5	46	32
	Waipukurau	19.8	54	37
	Shag Rock	9.0	58	16
	Tukipo	52.2	67	78
	Ongaonga	30.8	56	55
	Gwavas	19.2	86	22
Ruataniwha Plains %				40
Southern Hawke's Bay	Mangaorapa	49.5	68	73
	Waipoapoa	16.0	108	15
	Ben Nevis	29.5	64	46
	Wallingford	14.4	55	26
	Maraetotara	12.0	50	24
Southern Hawke's Bay %				37
Hawke's Bay Region				56